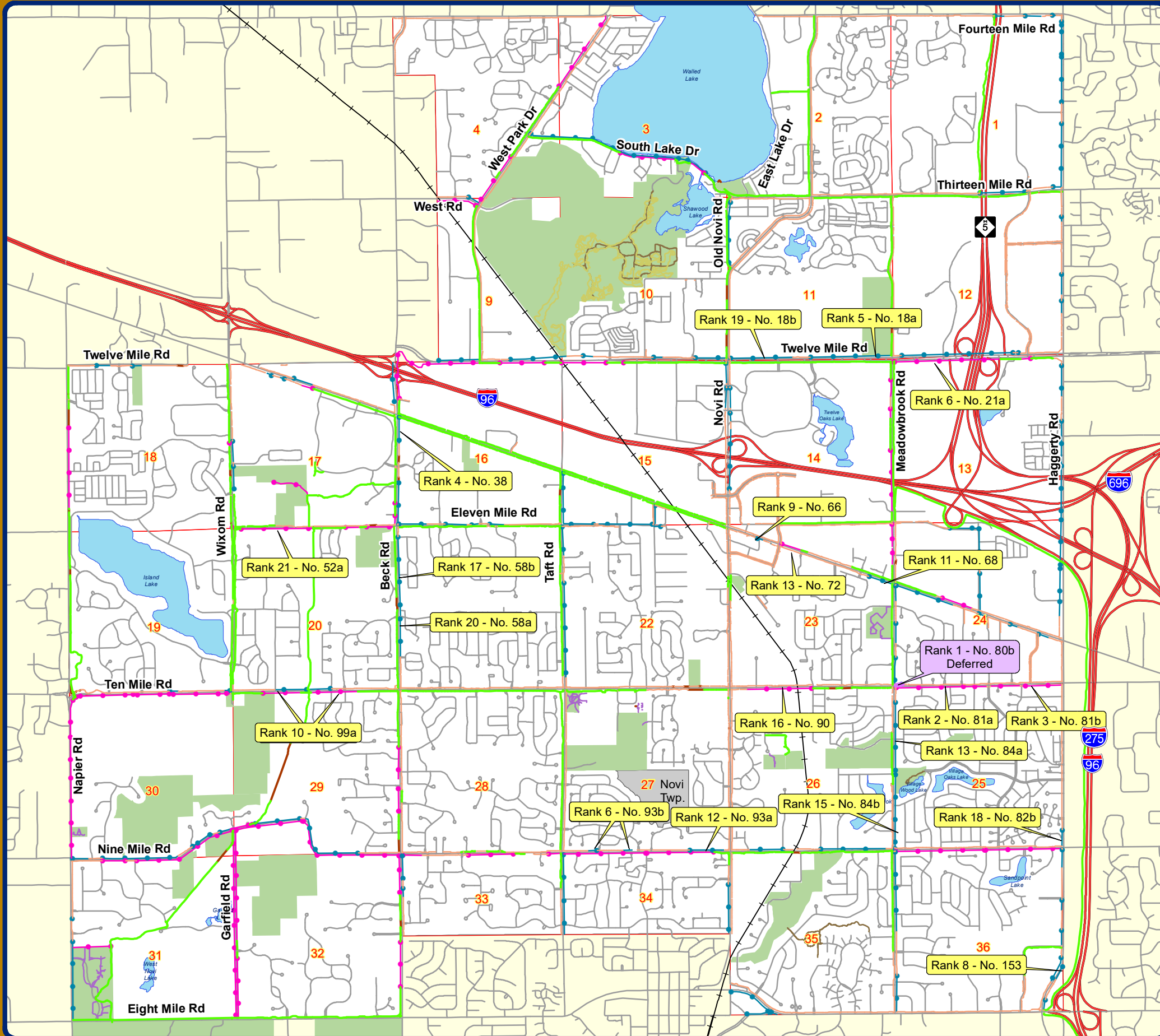



Map 2: 2020-2021 Top 20 Priority Pathway and Sidewalk Segments



Annual Non-Motorized Prioritization: 2020-2021 Update

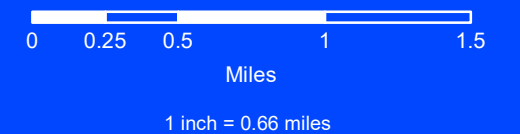
- Deferred Segments
- Existing Sidewalks and Pathways**
 - Existing Sidewalk
 - Existing Pathway
- Future Sidewalks and Pathways**
 - Proposed Pathway
 - Proposed Sidewalk
- Existing Off Road Paths & Trails**
 - Paved Path
 - Unpaved Trail
 - Mountain Biking Trail
 - + Railroads Adjoining Novi



City of Novi

Dept. of Community Development
City Hall / Civic Center
45175 W Ten Mile Rd
Novi, MI 48375
cityofnovi.org

Map Author: Jon Gartha
Date: September 3, 2020
Project: 2020 Non-Motorized Update
Version #: 2.0

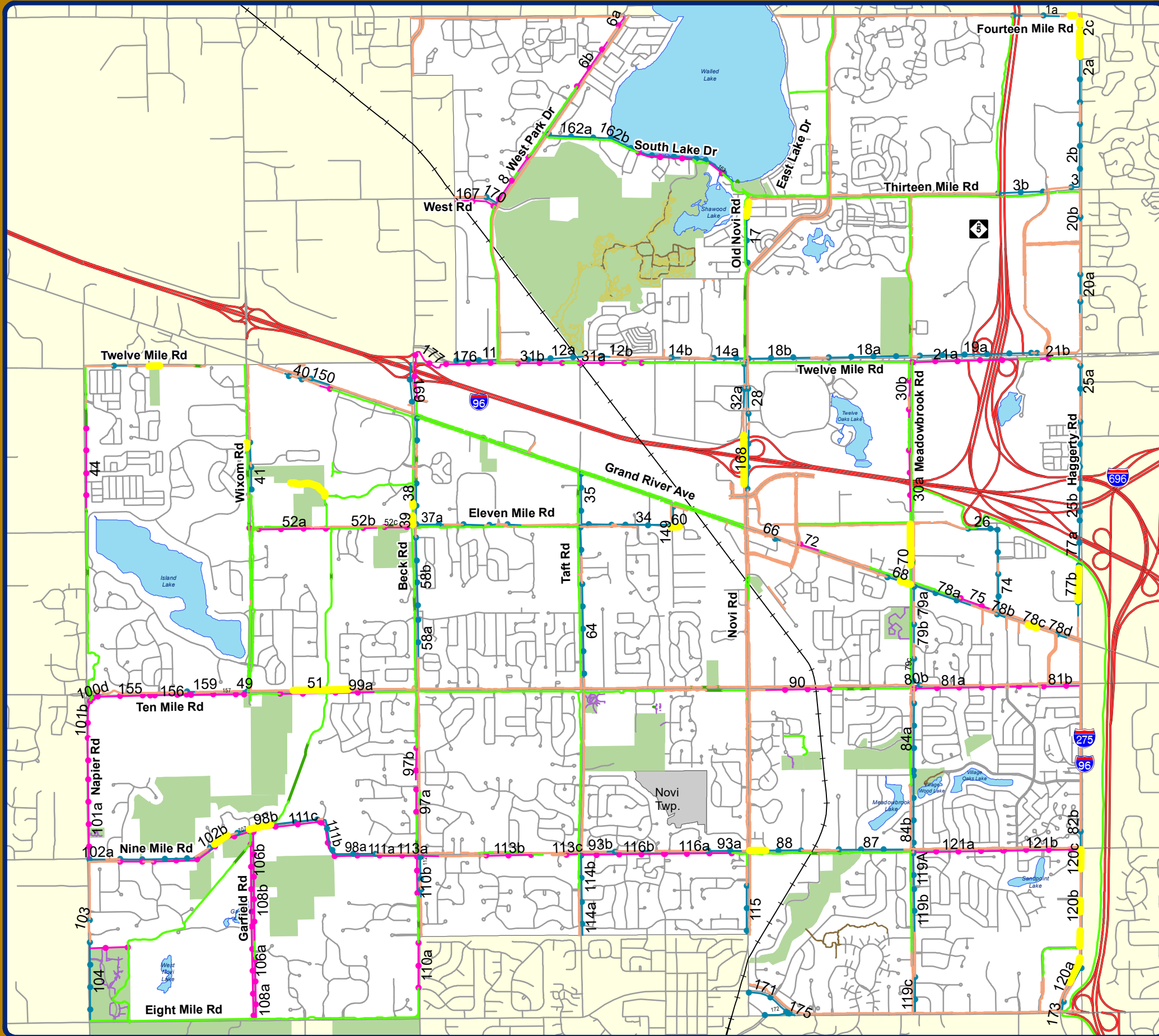


MAP INTERPRETATION NOTICE

Map information depicted is not intended to replace or substitute for any official or primary source. This map was intended to meet National Map Accuracy Standards and use the most recent, accurate sources available to the people of the City of Novi. Boundary measurements and area calculations are approximate and should not be construed as survey measurements performed by a licensed Michigan Surveyor as defined in Michigan Public Act 132 of 1970 as amended. Please contact the City GIS Manager to confirm source and accuracy information related to this map.



Map 1: 2020-2022 Scheduled/Under Construction Non-Motorized Improvements



Annual Non-Motorized Prioritization: 2020-2022 Update


- Scheduled or Under Construction Segments
- Existing Sidewalks**
 - Existing Sidewalk
 - Existing Pathway
- Future Sidewalks**
 - Proposed Pathway
 - Proposed Sidewalk
- Existing Off Road Paths & Trails**
 - Paved Path
 - Unpaved Trail
 - Mountain Biking Trail
 - + Railroads Adjoining Novi



City of Novi

Dept. of Community Development
City Hall / Civic Center
45175 W Ten Mile Rd
Novi, MI 48375
cityofnovi.org

Map Author: Jon Gartha
Date: September 8, 2020
Project: 2020 Non-Motorized Update
Version #: 2.0



MAP INTERPRETATION NOTICE

Map information depicted is not intended to replace or substitute for any official or primary source. This map was intended to meet National Map Accuracy Standards and use the most recent, accurate sources available to the people of the City of Novi. Boundary measurements and area calculations are approximate and should not be construed as survey measurements performed by a licensed Michigan Surveyor as defined in Michigan Public Act 132 of 1970 as amended. Please contact the City GIS Manager to confirm source and accuracy information related to this map.



Roads Committee Outline of Discoveries

1. Intro

- a. Why committee was established
- b. Establish user experience

2. Safety/Accidents

- a. Narrative
- b. Zinser – 3 Year report and findings
 - i. Most dangerous intersections DPW memo 2018
 - 1. Mirrors 3-year accident report
- c. Maps
 - i. Historical/planned work to make intersection improvements

3. Neighborhood Roads Program and the Road Report

- a. Narrative
 - i. Roads 101
 - 1. Today's dollars cost per lane mile
 - 2. Jurisdiction
- b. Road Report
 - i. Constructing the report
 - ii. PASER one tool
- c. Maps
 - i. Historical/planned

4. Major Road Projects and Traffic Improvements

- a. Narrative
 - i. What we have done?
 - ii. What are we planning/prioritizing?
 - 1. Impact of I-96 Flex
 - 2. Solution won't happen overnight
- b. Traffic congestion/capacity
 - i. Myth versus reality – regional problem
 - ii. Points of pain – Mixing Bowl, Beck
 - iii. ROI on projects
 - iv. Shared jurisdictions
 - v. COVID impact
- c. Maps
 - i. Historical/planned

5. Design

- a. Holistic design approach (POV as supported by committee)
- b. Boulevards (POV supported by committee)
- c. Roundabout (RAB, POV supported by committee)
- d. Technology
 - i. Implementing new materials

6. Long Term Planning

- a. Road report refresh (2 years) Renew (5 years)
- b. Projects by other jurisdictions (RCOC 10 Mile)
- c. Trending in the right direction
- d. Mega projects will require some source of additional funding
- e. How to plan for “maintenance vs. repair” future

7. Summarization of Findings to Council

8. Appendix with Resources

- a. Scoping studies, reports, memos and presentations used for the committee