



CITY of NOVI CITY COUNCIL

**Agenda Item G
April 13, 2015**

SUBJECT: Approval of Traffic Control Orders 15-06 and 15-07 to require eastbound and westbound Calvert Isle to yield at Nepavine in Island Lake Orchards.

SUBMITTING DEPARTMENT: Department of Public Services, Engineering Division *BTC RA*

CITY MANAGER APPROVAL: *[Signature]*

BACKGROUND INFORMATION:

The streets within The Preserve of Island Lake (Phase 8) have been constructed and are open to traffic. This phase of Island Lake extended Nepavine southward to Ten Mile Road, therefore the intersection of Nepavine and Calvert Isle in The Orchards of Island Lake (Phase 5B) has now changed from a four way intersection without a through movement to an intersection that now has a primary through movement on Nepavine. The recommendation for yield control for the two legs of Calvert Isle was reflected on the approved site plan for this phase of Island Lake and was reviewed by staff in the field.

Traffic control orders are required under the Uniform Traffic Code to enforce traffic control signs that have been installed on public streets. Therefore, staff has reviewed the installation of the traffic control signs and has prepared the following traffic control orders for consideration by City Council.

TCO No.	Description
15-03	Eastbound Calvert Isle to yield at Nepavine
15-04	Westbound Calvert Isle to yield at Nepavine

The traffic control signs have been installed by Field Operations Division.

RECOMMENDED ACTION: Approval of Traffic Control Orders 15-06 and 15-07 to require eastbound and westbound Calvert Isle to yield at Nepavine in Island Lake Orchards.

	1	2	Y	N
Mayor Gatt				
Mayor Pro Tem Staudt				
Council Member Casey				
Council Member Markham				

	1	2	Y	N
Council Member Mutch				
Council Member Poupard				
Council Member Wrobel				

Location Map

Nepavine and Calvert Isle

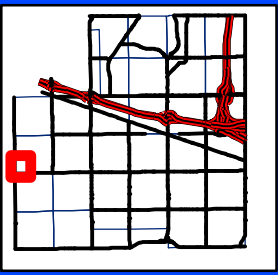


Map Author: Coburn
 Date: 4/6/15
 Project:
 Version #:

Amended By:
 Date:
 Department:

MAP INTERPRETATION NOTICE

Map information depicted is not intended to replace or substitute for any official or primary source. This map was intended to meet National Map Accuracy Standards and use the most recent, accurate sources available to the people of the City of Novi. Boundary measurements and area calculations are approximate and should not be construed as survey measurements performed by a licensed Michigan Surveyor as defined in Michigan Public Act 132 of 1970 as amended. Please contact the City GIS Manager to confirm source and accuracy information related to this map.





City of Novi
 Engineering Division
 Department of Public Services
 26300 Lee BeGole Drive
 Novi, MI 48375
cityofnovi.org

Feet

0 70 140 280 420

1 inch = 349 feet



**CITY OF NOVI
TRAFFIC CONTROL ORDER**

_____ SPEED
_____ PARKING
 X OTHER

DATE OF ORDER: 3/23/2015

CONTROL NUMBER: 15-06

PURSUANT TO CHAPTER NO. 33 OF THE CODE OF ORDINANCES OF THE CITY OF NOVI, MICHIGAN, SAME BEING THE UNIFORM TRAFFIC CODE FOR CITIES, TOWNSHIPS AND VILLAGES OF MICHIGAN AND IN THE INTEREST OF PUBLIC SAFETY AND CONVENIENCE THE FOLLOWING TRAFFIC CONTROL ORDER IS HEREBY ISSUED BY BRIAN COBURN, ENGINEERING MANAGER, DULY AUTHORIZED AS TRAFFIC ENGINEER, BY SEC. 33-51 OF THE AFORESAID CHAPTER.

ISSUANCE OF THIS TRAFFIC CONTROL ORDER WAS PRECEDED BY STUDY AND INVESTIGATION OF TRAFFIC CONDITIONS ON THE FOLLOWING PUBLIC ROAD OR ROADS IN THE CITY OF NOVI, MICHIGAN.

CALVERT ISLE DRIVE

AND AFTER SAID INVESTIGATION, IT IS HEREBY ORDERED AND DIRECTED THAT THE DEPARTMENT OF PUBLIC SERVICES ERECT AND MAINTAIN THE YIELD SIGN (S) IN ACCORDANCE WITH THE MICHIGAN MANUAL OF UNIFORM TRAFFIC CONTROL DEVICES AS REQUIRED BY SEC. 33-51 OF THE AFORESAID CHAPTER, SAID SIGNS TO GIVE NOTICE OF THE FOLLOWING DETERMINATION:

EASTBOUND CALVERT ISLE DRIVE TO YIELD AT NEPAVINE



Brian Coburn, P.E. - Traffic Engineer

Dated: 3/23/2015

APPROVED BY CITY COUNCIL

TRAFFIC CONTROL ORDER NUMBER 15-06 HAVING BEEN PRESENTED TO THE COUNCIL OF THE CITY OF NOVI, MICHIGAN FOR STUDY AND APPROVAL, IS HEREBY APPROVED AND IT IS HEREBY ORDERED AND DIRECTED THAT THIS ORDER BE FILED IN THE OFFICE OF THE CITY CLERK AND A COPY THEROF IN THE OFFICE OF THE CHIEF OF POLICE OF SAID CITY.

IT IS FURTHER ORDERED AND DIRECTED THAT THIS ORDER SHALL BECOME EFFECTIVE UPON BEING FILED WITH THE CLERK AND UPON ERECTION OF ADEQUATE SIGNS GIVING NOTICE OF THE EXISTENCE OF AFORESAID,

EASTBOUND CALVERT ISLE DRIVE TO YIELD AT NEPAVINE

ADOPTED AT THE REGULAR MEETING OF
CITY COUNCIL ON 4/13/2015.

By: _____
Robert J. Gatt, Mayor

By: _____
Maryanne Cornelius, Clerk

**CITY OF NOVI
TRAFFIC CONTROL ORDER**

_____ SPEED
_____ PARKING
 X OTHER

DATE OF ORDER: 3/23/2015
CONTROL NUMBER: 15-07


PURSUANT TO CHAPTER NO. 33 OF THE CODE OF ORDINANCES OF THE CITY OF NOVI, MICHIGAN, SAME BEING THE UNIFORM TRAFFIC CODE FOR CITIES, TOWNSHIPS AND VILLAGES OF MICHIGAN AND IN THE INTEREST OF PUBLIC SAFETY AND CONVENIENCE THE FOLLOWING TRAFFIC CONTROL ORDER IS HEREBY ISSUED BY BRIAN COBURN, ENGINEERING MANAGER, DULY AUTHORIZED AS TRAFFIC ENGINEER, BY SEC. 33-51 OF THE AFORESAID CHAPTER.

ISSUANCE OF THIS TRAFFIC CONTROL ORDER WAS PRECEDED BY STUDY AND INVESTIGATION OF TRAFFIC CONDITIONS ON THE FOLLOWING PUBLIC ROAD OR ROADS IN THE CITY OF NOVI, MICHIGAN.

CALVERT ISLE DRIVE

AND AFTER SAID INVESTIGATION, IT IS HEREBY ORDERED AND DIRECTED THAT THE DEPARTMENT OF PUBLIC SERVICES ERECT AND MAINTAIN THE YIELD SIGN (S) IN ACCORDANCE WITH THE MICHIGAN MANUAL OF UNIFORM TRAFFIC CONTROL DEVICES AS REQUIRED BY SEC. 33-51 OF THE AFORESAID CHAPTER, SAID SIGNS TO GIVE NOTICE OF THE FOLLOWING DETERMINATION:

WESTBOUND CALVERT ISLE DRIVE TO YIELD AT NEPAVINE



Brian Coburn, P.E. - Traffic Engineer

Dated: 3/23/2015

APPROVED BY CITY COUNCIL

TRAFFIC CONTROL ORDER NUMBER 15-07 HAVING BEEN PRESENTED TO THE COUNCIL OF THE CITY OF NOVI, MICHIGAN FOR STUDY AND APPROVAL, IS HEREBY APPROVED AND IT IS HEREBY ORDERED AND DIRECTED THAT THIS ORDER BE FILED IN THE OFFICE OF THE CITY CLERK AND A COPY THEROF IN THE OFFICE OF THE CHIEF OF POLICE OF SAID CITY.

IT IS FURTHER ORDERED AND DIRECTED THAT THIS ORDER SHALL BECOME EFFECTIVE UPON BEING FILED WITH THE CLERK AND UPON ERECTION OF ADEQUATE SIGNS GIVING NOTICE OF THE EXISTENCE OF AFORESAID,

WESTBOUND CALVERT ISLE DRIVE TO YIELD AT NEPAVINE

ADOPTED AT THE REGULAR MEETING OF
CITY COUNCIL ON 4/13/2015.

By: _____
Robert J. Gatt, Mayor

By: _____
Maryanne Cornelius, Clerk