

cityofnovi.org

# CITY of NOVI CITY COUNCIL

**Agenda Item B  
August 24, 2015**

**SUBJECT:** Approval of resolution to permanently transfer Precincts 9 and 11 currently located at Brightmoor Christian Church to Crosspointe Meadows Church, 29000 Meadowbrook Road effective immediately.

**SUBMITTING DEPARTMENT:** City Clerk *me*

**CITY MANAGER APPROVAL:** *[Signature]*

**BACKGROUND INFORMATION:**

Section 3.1 of the Charter states that the Council shall fix the location of the polling places.

In preparation for the November 3, 2015 election and all elections in 2016, Council's approval is being sought to permanently transfer the two precincts currently located at Brightmoor Christian Church to Crosspointe Meadows Church located at 29000 Meadowbrook Road. The change is being requested due to the construction schedule of Brightmoor Christian Church over the next 18-24 months as they are building a large addition and no space will be available for the purpose of holding elections.

In order to begin the process with the Secretary of State, proposed changes must be approved by City Council, submitted no later than September 4, 2015 to the State Bureau of Elections.

**RECOMMENDED ACTION:** Approval of resolution to permanently transfer Precincts 9 and 11 currently located at Brightmoor Christian Church to Crosspointe Meadows Church, 29000 Meadowbrook Road effective immediately.

	1	2	Y	N
Mayor Gatt				
Mayor Pro Tem Staudt				
Council Member Casey				
Council Member Markham				

	1	2	Y	N
Council Member Mutch				
Council Member Poupard				
Council Member Wrobel				

**RESOLUTION**  
**APPROVING POLLING LOCATION CHANGE FROM BRIGHTMOOR CHRISTIAN CHURCH TO CROSSPOINTE MEADOWS CHURCH FOR PRECINCTS 9 AND 11**

**WHEREAS**, the City of Novi has 21 voting precincts and 15 polling locations, as established in 2008. Since that time, Brightmoor Christian Church has determined a need to expand their facility over the next 18-24 months; and

**WHEREAS**, all planned precinct changes were granted by the local Election Commission and must be approved by the City Council per Charter Section 3.1;

**WHEREAS**, the rearrangement of precincts are governed under Michigan Election Law, MCL 168.657, and must be submitted to the Michigan Department of State by September 4, 2015; and

**WHEREAS**, this proposed change will facilitate both Precincts moving to one location and is where both Precincts voted in May 2015.

**NOW, THEREFORE, BE IT RESOLVED**, the Novi City Council approves the following voting precinct change:





PRECINCT	BOUNDARY	POLLING LOCATION
9	North side of Thirteen Mile from Haggerty Road to Novi Road; West side of Haggerty Road from Fourteen Mile to Thirteen Mile; South side of Fourteen Mile from Haggerty Road to Novi Road; East side of Novi Road from Thirteen Mile to Fourteen Mile; EXCLUDING Fox Run Road.	Crosspointe Meadows Church 29000 Meadowbrook Road Novi, MI 48377.
11	South side of City Limits from Novi Road to West Park Drive; East side of Novi Road from City Limits to Thirteen Mile and Novi School boundary; North side of Novi School boundary and Thirteen Mile from West Park Drive to Novi Road; West side of West Park Drive from City Limits for Thirteen Mile and Novi School Boundary.	Crosspointe Meadows Church 29000 Meadowbrook Road Novi, MI 48377

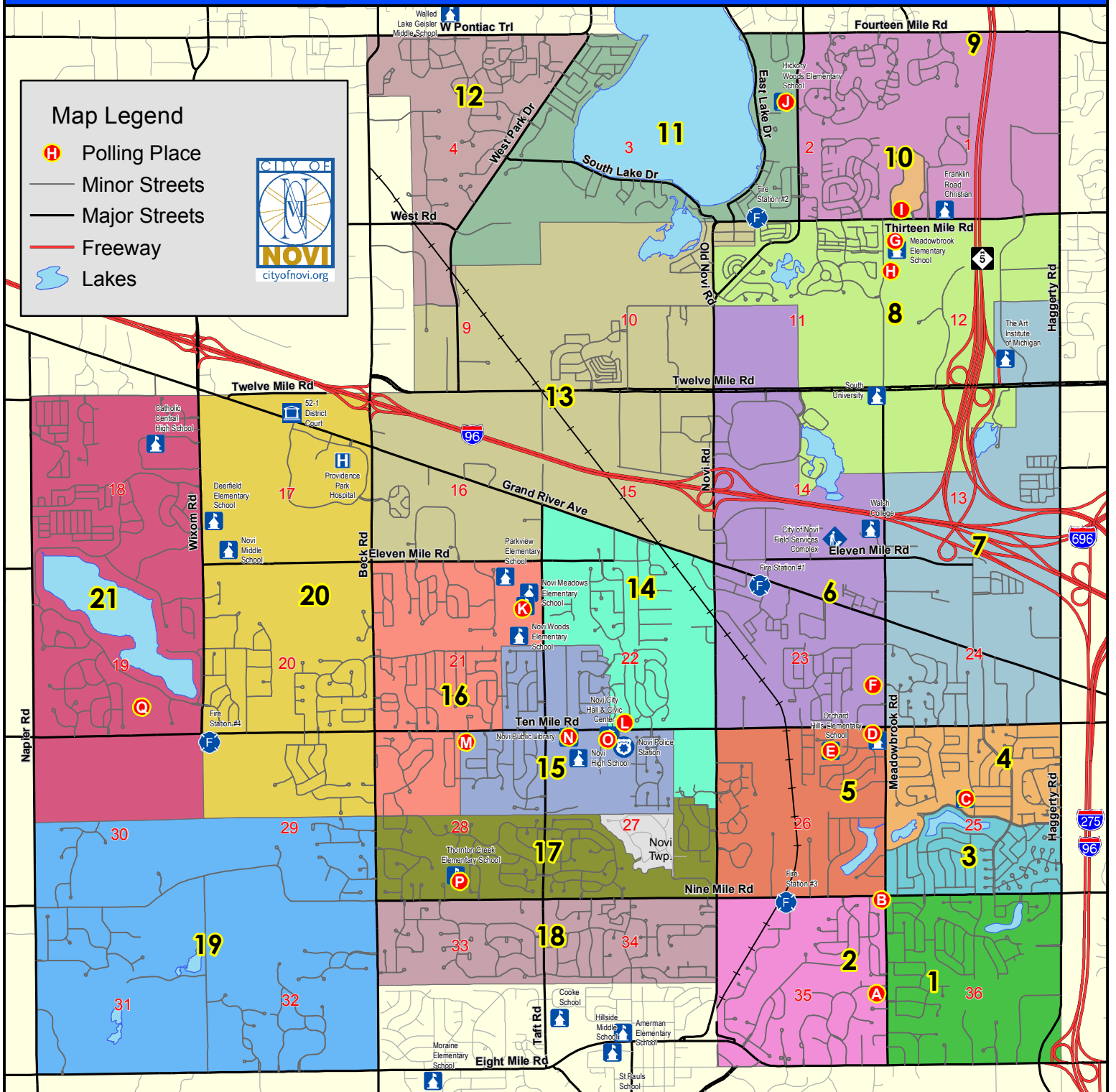
I, Maryanne Cornelius, duly appointed Clerk of the City of Novi do hereby certify that the foregoing resolution was adopted by Novi City Council at a regular meeting held on Monday, August 24, 2015, the original of which is on file in my office.

\_\_\_\_\_  
 Maryanne Cornelius, MMC, CMMC, City Clerk

# CITY OF NOVI VOTING PRECINCTS & POLLING LOCATIONS

## Map Legend

-  Polling Place
-  Minor Streets
-  Major Streets
-  Freeway
-  Lakes



### Polling Location Details

1 A Meadowbrook Congregational Church 21355 Meadowbrook Rd	5 E Orchard Hills Elementary School 41900 Quince St.	9, 11 H Crosspointe Meadows Church 29000 Meadowbrook Road	13 K Novi Meadows 6 <sup>th</sup> Grade House 25299 Taft Rd	16 N Novi Public Library 45255 West Ten Mile Rd
2 B Good Shepherd Lutheran Church 41415 Nine Mile Rd	6, 7 F Holy Family Catholic Church 24505 Meadowbrook Rd	10 I Fox Run 41000 Thirteen Mile Rd	14 L Faith Community Church 44400 W Ten Mile Rd	17, 18 O Novi Civic Center 45175 W Ten Mile Rd
3 C Village Oaks Elementary School 23333 Willowbrook	8 G Meadowbrook Elementary School 29200 Meadowbrook Rd	12 J Hickory Woods Elementary 30655 Novi Rd	15 M St. James Catholic Church 46325 W Ten Mile Rd	19 P Thornton Creek Elementary School - 46180 W Nine Mile Rd
4 D Novi United Methodist Church 41671 Ten Mile Rd				20, 21 Q Oak Pointe Church 50200 Ten Mile Road

## CITY OF NOVI

CITY CLERK'S OFFICE  
45175 TEN MILE ROAD  
NOVI, MI 48375-3024  
(248) 347-0456

CITY CLERK: MARYANNE CORNELIUS  
MAP AUTHOR: KERI BLOUGH



MILES  
Map Print Date: August 19, 2015

### MAP INTERPRETATION NOTICE

Map information depicted is not intended to replace or substitute for any official or primary source. This map was intended to meet National Map Accuracy Standards and use the most recent, accurate sources available to the people of the City of Novi. Boundary measurements and area calculations are approximate and should not be construed as survey measurements performed by a licensed Michigan Surveyor as defined in Michigan Public Act 132 of 1970 as amended. Please contact the City GIS Manager to confirm source and accuracy information related to this map.