



**SUBJECT:** Approval of a resolution to revise the voting precinct boundaries to align with Congressional Districts established by the Michigan Independent Citizens Redistricting Commission.

**SUBMITTING DEPARTMENT:** City Clerk

**BACKGROUND INFORMATION:**

In December 2021, the Michigan Independent Citizens Redistricting Commission approved a redistricting plan for US Congressional, State Senate, and State House representatives. City Council approved a minor change in Precincts 12 and 13 on March 14, 2022 so the boundary line would follow the State Senate District boundary line.

On April 13, 2022, the Oakland County Elections Division brought to our attention that there are larger impacts when precincts have two Congressional Districts, like in Precincts 11 and 14. At the local level, staff was prepared to ensure voters are issued the ballot style with their Congressional district. However, at the County and State level, a Congressional split would affect the election of Precinct Delegates in even-year elections and reporting in Presidential Primary Elections. The County strongly urged the Election Commission and City Council approve changes to align the precinct boundaries with the Congressional District boundaries to avoid these conflicts.

Under MCL 168.661(3), the deadline to make changes to precinct boundaries for the 2024 election cycle is December 29, 2023. If approved, new voter ID cards will be mailed to all registered voters to notify them of district changes and polling location changes. Approximately 650 voters are affected by a polling location change.

**RECOMMENDED ACTION:** Approval of a resolution to revise the voting precinct boundaries to align with Congressional Districts established by the Michigan Independent Citizens Redistricting Commission.

**CITY OF NOVI**  
**COUNTY OF OAKLAND, MICHIGAN**

**APPROVING CHANGES IN BOUNDARIES FOR VOTING PRECINCTS**

Minutes of a Meeting of the City Council of the City of Novi, County of Oakland, Michigan, held in the City Hall of said City on October 23, 2023, at 7 o'clock P.M. Prevailing Eastern Time.

PRESENT: Councilmembers \_\_\_\_\_

ABSENT: Councilmembers \_\_\_\_\_

The following preamble and Resolution were offered by Councilmember \_\_\_\_\_ and supported by Councilmember \_\_\_\_\_.

**WHEREAS**, The City of Novi has 25 voting precincts and 21 polling locations, as established in 2019; and

**WHEREAS**, the precincts which contain two Congressional Districts will have a ripple effect at the County and State level as it relates to the election of Precinct Delegates in even-year elections and reporting in Presidential Primary Elections; and

**WHEREAS**, the rearrangement of precinct boundaries is governed under Michigan Election Law, MCL 168.654-661, and must be submitted to the Michigan Secretary of State by December 29, 2023; and

**WHEREAS**, all precinct boundary changes must be approved by the local Election Commission and by the City Council; and

**WHEREAS**, all planned precinct boundary changes were approved by the local Election Commission at their October 11, 2023, meeting, and must be approved by the City Council

**NOW THEREFORE, IT IS THEREFORE RESOLVED** that the Novi City Council approves the precinct boundary changes to Precincts 8, 11, 13, 14, and 15 to follow Congressional District boundary lines:

| <b>PRECINCT</b> | <b>BOUNDARY</b>   | <b>POLLING LOCATION</b>  |
|-----------------|---|--|
| 8               | 13 Mile Road from Old Novi Road to eastern City limit; along Walled Lake School District to US Congressional District boundary.   | Meadowbrook Elementary<br>29200 Meadowbrook Road<br>Novi, MI 48377     |
| 11              | Fourteen Mile Road from East Lake Dr. to Novi Road; Novi Road from Fourteen Mile Road to Thirteen Mile Road; Thirteen Mile Road from Walled Lake to Novi Road; East Lake Dr. from Fourteen Mile to Thirteen Mile; Parcels 50-22-02-400-011 and 50-22-02-400-014 | Hickory Woods Elementary<br>30655 Novi Road<br>Novi, MI 48377          |
| 13              | Northern City limit from State Senate District 12 boundary to US Congressional district boundary; Novi School boundary from US Congressional district boundary to City limits; City limits from Novi School boundary to State Senate District 12 boundary.      | Brightmoor Christian Church<br>40800 W. 13 Mile Road<br>Novi, MI 48377 |
| 14              | Novi School district as north boundary; City limits as western boundary; US Congressional district boundary as south and east boundaries.   | Crosspointe Meadows Church<br>29000 Meadowbrook Road<br>Novi, MI 48377 |
| 15              | US Congressional district boundary as north boundary; Novi Road as east boundary; Community College district line as southern boundary; Taft Road and I-96 as western boundary.   | Faith Community Presbyterian Church<br>44400 West Ten Mile Road        |

**AYES:**

**NAYS:**

RESOLUTION DECLARED ADOPTED.

---

Cortney Hanson, City Clerk

**CERTIFICATION**

I hereby certify that the foregoing is a true and complete copy of a resolution adopted by the City Council of the City of Novi, County of Oakland, and State of Michigan, at a regular meeting held this 23 day of October, 2023, and that public notice of said meeting was given pursuant to and in full compliance with Act No. 267, Public Acts of Michigan, 1976, and that the minutes of said meeting have been kept and made available to the public as required by said Act.

---


Cortney Hanson, City Clerk  
City of Novi

# EXISTING PRECINCT MAP

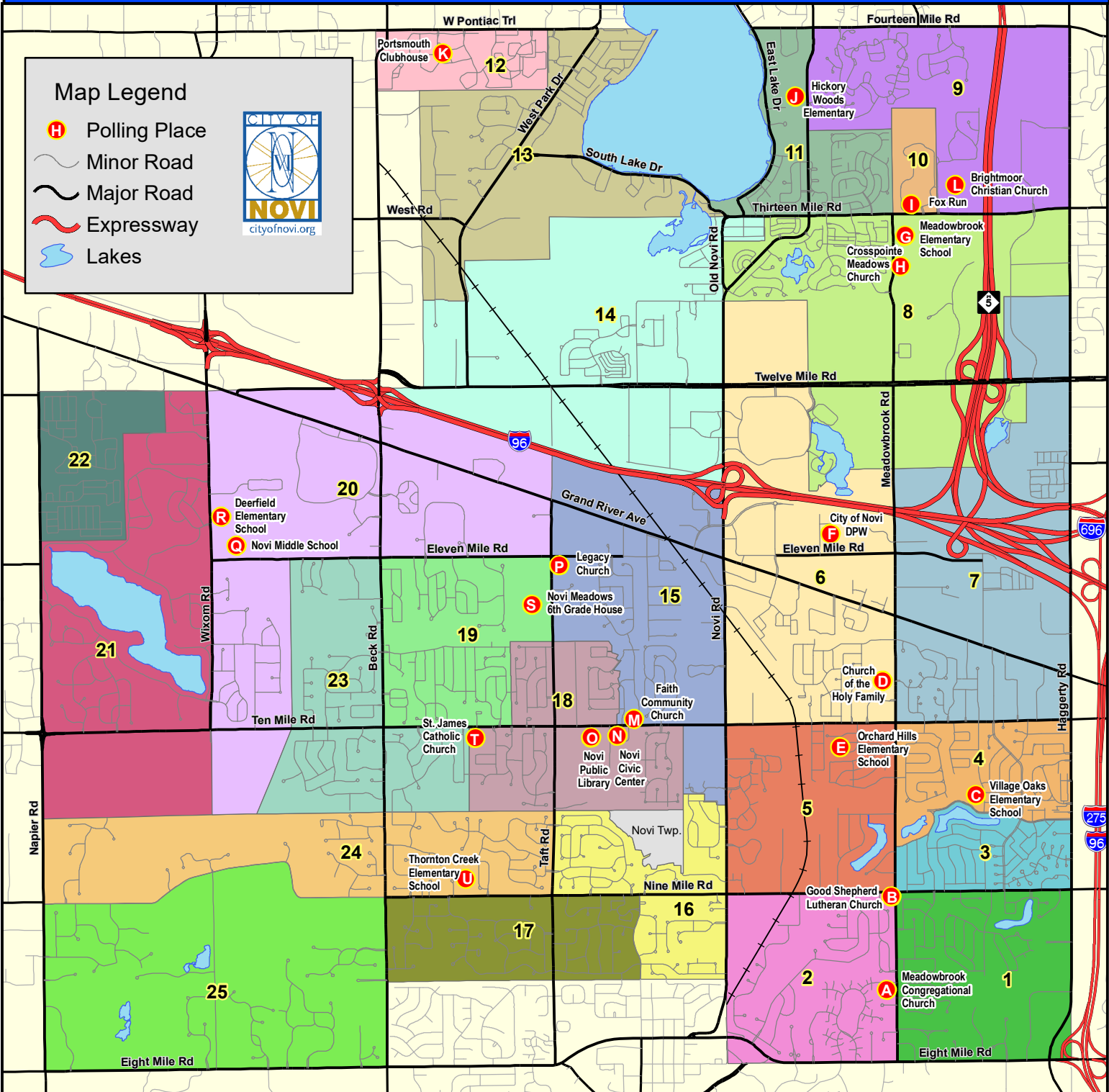
## CITY OF NOVI VOTING PRECINCTS & POLLING LOCATIONS

**Map Legend**

- Polling Place
- Minor Road
- Major Road
- Expressway
- Lakes



**CITY OF NOVI**  
cityofnovi.org



### Polling Location Details

|   |  |  |  |  |
|---|--|--|--|--|
| 1 A Meadowbrook Congregational Church<br>21355 Meadowbrook Rd | 7 F City of Novi DPW<br>26300 Lee BeGole Dr                | 12 K Portsmouth Clubhouse<br>31170 Wellington Dr           | 18 O Novi Public Library<br>45255 West Ten Mile Rd             | 24 T St. James Catholic Church<br>46325 W Ten Mile Rd        |
| 2 B Good Shepherd Lutheran Church<br>41415 Nine Mile Rd       | 8 G Meadowbrook Elementary School<br>29200 Meadowbrook Rd  | 13 L Brightmoor Christian Church<br>40800 Thirteen Mile Rd | 19 P Legacy Church<br>45301 W Eleven Mile Rd                   | 25 U Thornton Creek Elementary School - 46180 W Nine Mile Rd |
| 3 C Village Oaks Elementary School<br>23333 Willowbrook Dr    | 9, 14 H Crosspointe Meadows Church<br>29000 Meadowbrook Rd | 15 M Faith Community Church<br>44400 W Ten Mile Rd         | 20, 21 Q Novi Middle School<br>49000 Eleven Mile Rd            |  |
| 4, 6 D Church of the Holy Family<br>24505 Meadowbrook Rd      | 10 I Fox Run<br>41000 Thirteen Mile Rd                     | 16, 17 N Novi Civic Center<br>45175 W Ten Mile Rd          | 22 R Deerfield Elementary School<br>26500 Wixom Rd             |  |
| 5 E Orchard Hills Elementary School<br>41900 Quince St        | 11 J Hickory Woods Elementary<br>30655 Novi Rd             |  | 23 S Novi Meadows 6 <sup>th</sup> Grade House<br>25299 Taft Rd |  |

**CITY OF NOVI**  
CITY CLERK'S OFFICE  
45175 W TEN MILE ROAD  
NOVI, MI 48375-3024  
(248) 347-0456  
CITY CLERK: CORTNEY HANSON



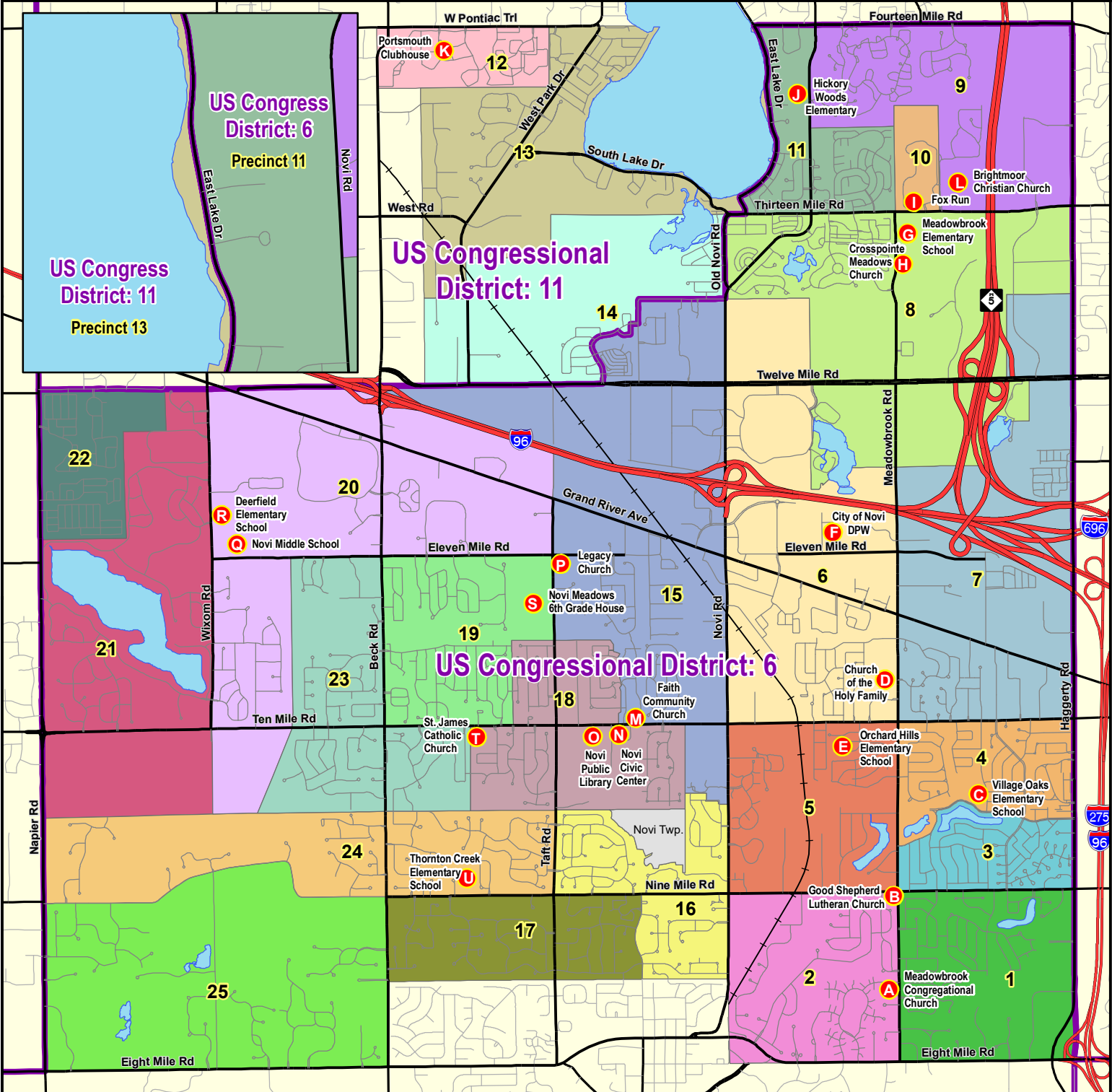
Map Print Date: February 16, 2022  
Map Author: Keri Blough



**MAP INTERPRETATION NOTICE**  
Map information depicted is not intended to replace or substitute for any official or primary source. This map was intended to meet National Map Accuracy Standards and use the most recent accurate sources available to the people of the City of Novi. Please contact the City GIS Manager to confirm source and accuracy information related to this map.

**PROPOSED**

**CITY OF NOVI VOTING PRECINCTS & CONGRESSIONAL DISTRICTS**



**Polling Location Details**

|   |  |  |  |  |
|---|--|--|--|--|
| 1 A Meadowbrook Congregational Church<br>21355 Meadowbrook Rd | 7 F City of Novi DPW<br>26300 Lee BeGole Dr                | 12 K Portsmouth Clubhouse<br>31170 Wellington Dr           | 18 O Novi Public Library<br>45255 West Ten Mile Rd             | 24 T St. James Catholic Church<br>46325 W Ten Mile Rd        |
| 2 B Good Shepherd Lutheran Church<br>41415 Nine Mile Rd       | 8 G Meadowbrook Elementary School<br>29200 Meadowbrook Rd  | 13 L Brightmoor Christian Church<br>40800 Thirteen Mile Rd | 19 P Legacy Church<br>45301 W Eleven Mile Rd                   | 25 U Thornton Creek Elementary School - 46180 W Nine Mile Rd |
| 3 C Village Oaks Elementary School<br>23333 Willowbrook Dr    | 9, 14 H Crosspointe Meadows Church<br>29000 Meadowbrook Rd | 15 M Faith Community Church<br>44400 W Ten Mile Rd         | 20, 21 Q Novi Middle School<br>49000 Eleven Mile Rd            |  |
| 4, 6 D Church of the Holy Family<br>24505 Meadowbrook Rd      | 10 I Fox Run<br>41000 Thirteen Mile Rd                     | 16, 17 N Novi Civic Center<br>45175 W Ten Mile Rd          | 22 R Deerfield Elementary School<br>26500 Wixom Rd             |  |
| 5 E Orchard Hills Elementary School<br>41900 Quince St        | 11 J Hickory Woods Elementary<br>30655 Novi Rd             |  | 23 S Novi Meadows 6 <sup>th</sup> Grade House<br>25299 Taft Rd |  |

**CITY OF NOVI**  
 CITY CLERK'S OFFICE  
 45175 W TEN MILE ROAD  
 NOVI, MI 48375-3024  
 (248) 347-0456  
 CITY CLERK: CORTNEY HANSON



Map Print Date: April 14, 2022  
 Map Author: Keri Blough



**MAP INTERPRETATION NOTICE**  
 Map information depicted is not intended to replace or substitute for any official or primary source. This map was intended to meet National Map Accuracy Standards and use the most recent accurate sources available to the people of the City of Novi. Please contact the City GIS Manager to confirm source and accuracy information related to this map.

**CITY OF NOVI**

**COUNTY OF OAKLAND, MICHIGAN**

**RESOLUTION OF THE ELECTION COMMISSION TO REVISE THE  
BOUNDARIES OF VOTING PRECINCTS IN THE CITY OF NOVI**

At a meeting of the City of Novi Election Commission, Oakland County, Michigan, held in the City Hall at 45175 Ten Mile Road, Novi, Michigan 48375, on the 11<sup>th</sup> day of October 2023 at 3:30 p.m.

PRESENT: COPES, HANSON

ABSENT: SUPERFISKY

The following preamble and Resolution were offered by Copes and supported by Hanson.

**WHEREAS**, the City of Novi has 25 voting precincts and 21 polling locations, as established in 2019; and

**WHEREAS**, the Election Commission originally approved changes due to the redistricting of Michigan's districts on March 1, 2022; and

**WHEREAS**, the precincts which contain two Congressional Districts will have a ripple effect at the County and State level as it relates to the election of Precinct Delegates in even-year elections and reporting in Presidential Primary Elections; and

**WHEREAS**, the rearrangement of precinct boundaries are governed under Michigan Election Law, MCL 168.654-661, and must be submitted to the Michigan Secretary of State by December 29, 2023; and

**WHEREAS**, all precinct boundary changes must be approved by the local Election Commission and by the City Council; and

**NOW, THEREFORE, BE IT RESOLVED**, the City of Novi Election Commission approves the precinct boundary changes to Precincts 8, 11, 13, 14, and 15 to follow Congressional District boundary lines.

AYES: COPEL, HANSON (2)

NAYS: None (0)

ABSENT: SUPERFISKY (1)

RESOLUTION DECLARED ADOPTED.

  
CORTNEY HANSON, CITY CLERK

**CERTIFICATION**

I, Courtney Hanson, Clerk of the City of Novi, State of Michigan, do hereby certify that the foregoing is a true and correct copy of the resolution duly adopted by the City of Novi Election Commission at a regular meeting held on the 11<sup>th</sup> day of October 2023.

  
CORTNEY HANSON, CITY CLERK